

Advanced tool for scenarios of the Baltic Sea ECOsystem to
SUPPORT decision making



BONUS

Baltic Organisations Network for Funding Science EEIG



Helén Andersson
Research & Development

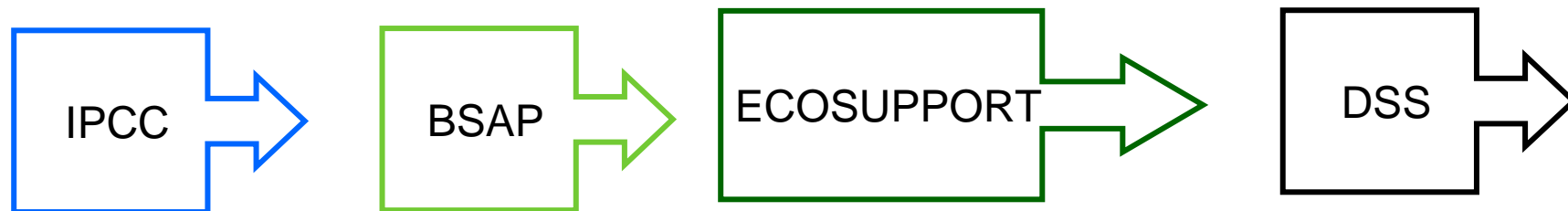
- Implementation of results!
- Point to solutions!
- Sell your results!
- Outreach is absolutely necessary!

**WORLD
WATER
WEEK**
in Stockholm,
September 5-11, 2010



**8th European Week of
Regions and Cities**
Brussels 4 - 7 October 2010





Decision Support Theatre:
THE GEODOME!



EXPERTS



TECHNICIAN



AUDIENCE



2010-11-02

ECOSUPPORT General Assembly


SMHI

BalticVision

Visualization of Environmental Research on the Baltic Sea

BalticVision is a cooperation between the Swedish Meteorological and Hydrological Institute (SMHI), the Centre for Climate Science and Policy Research (CSPR), Linköping University and the Norrköping Visualization Centre-C.


Presentations will be held in the Geodome that has space for 25 visitors. Presenters from the Swedish Meteorological and Hydrological Institute will lead you through a 30-minute interactive programme.



WELCOME

Mon Sep 6th-Wed Sep 8th

From 10 am to 5 pm
In the Baltic Sea Region
Area
(T-rooms)



The production is funded by SIDA's Baltic Sea Unit, and the BONUS programme through the research project Ecosupport and the Baltic Sea Region Programme 2007-2013 through the BALTADAPT project.

